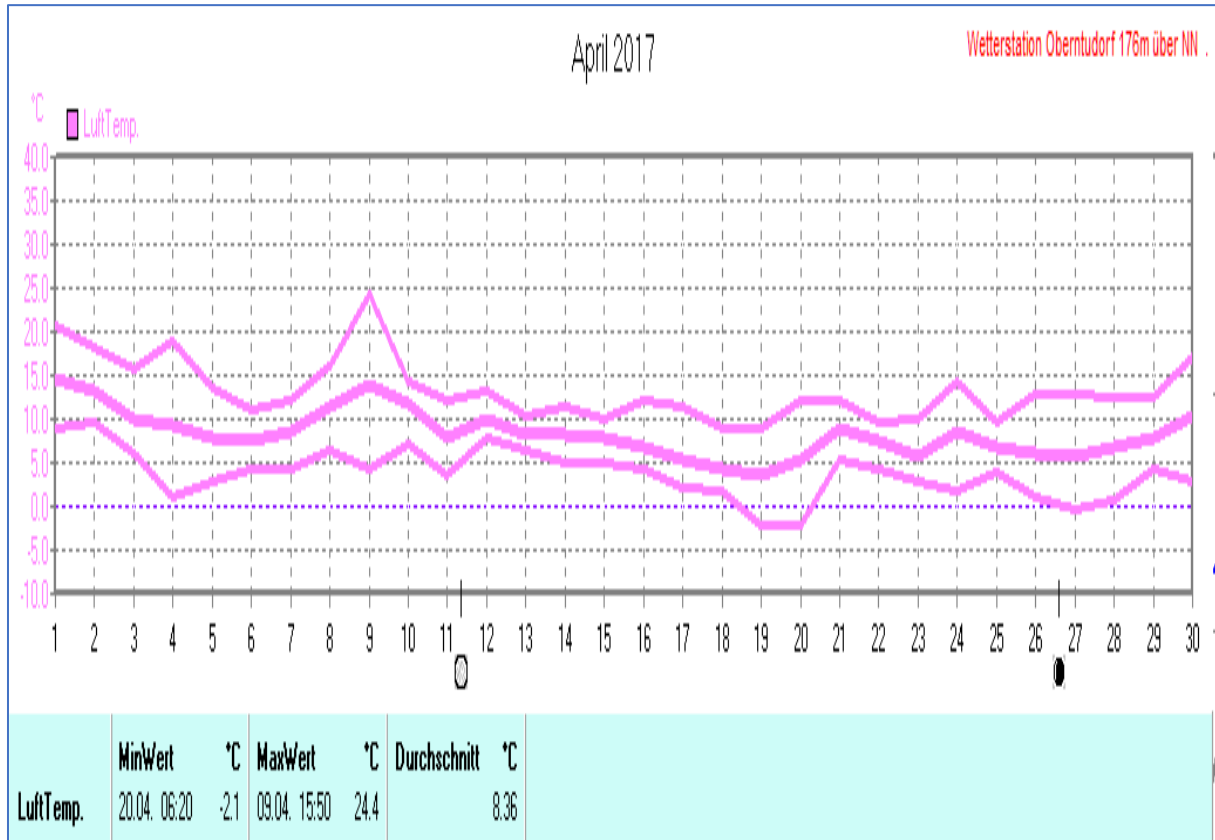
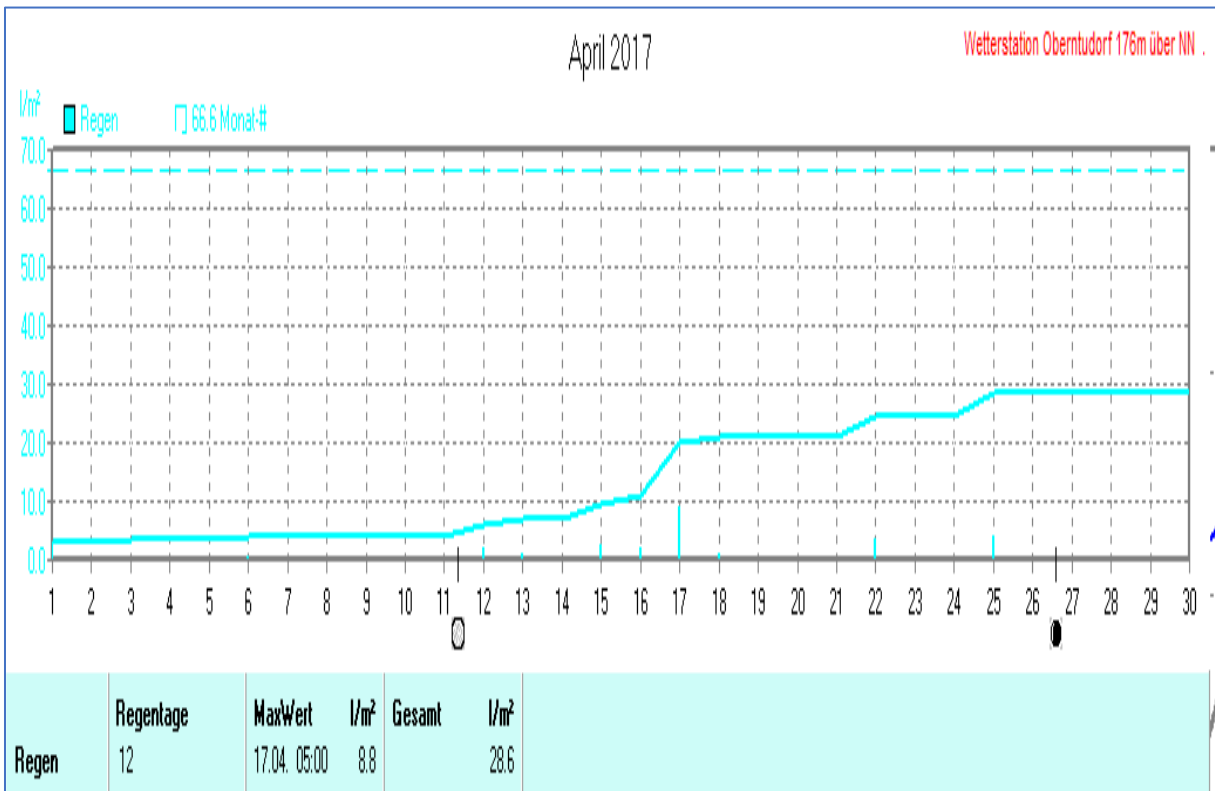
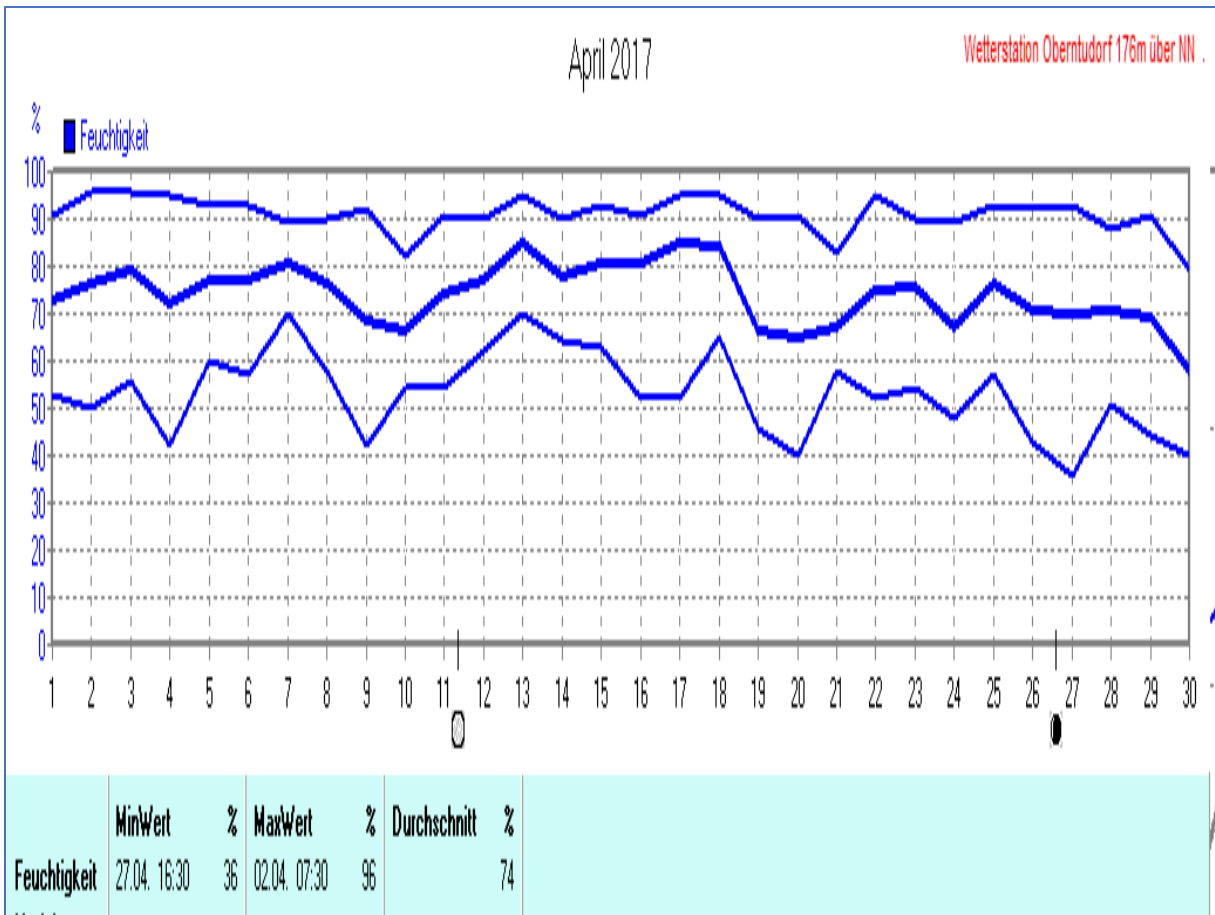
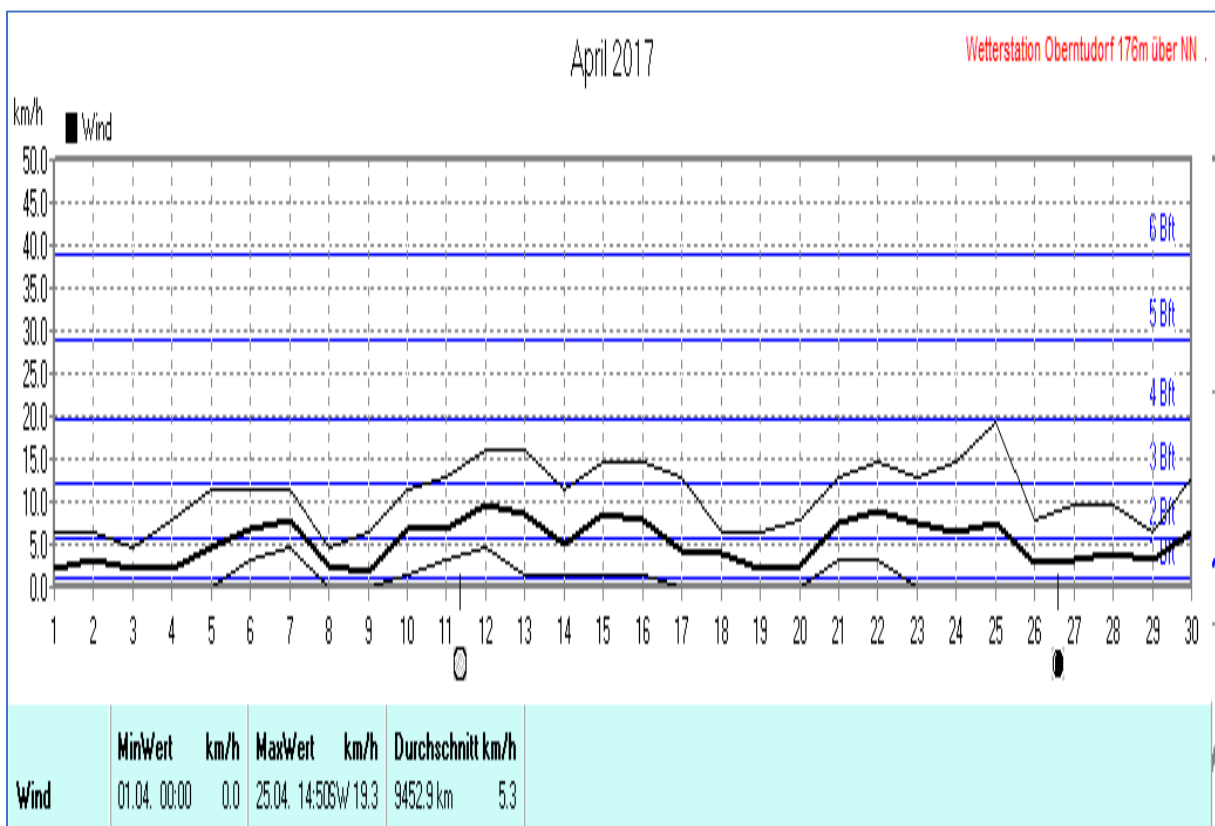
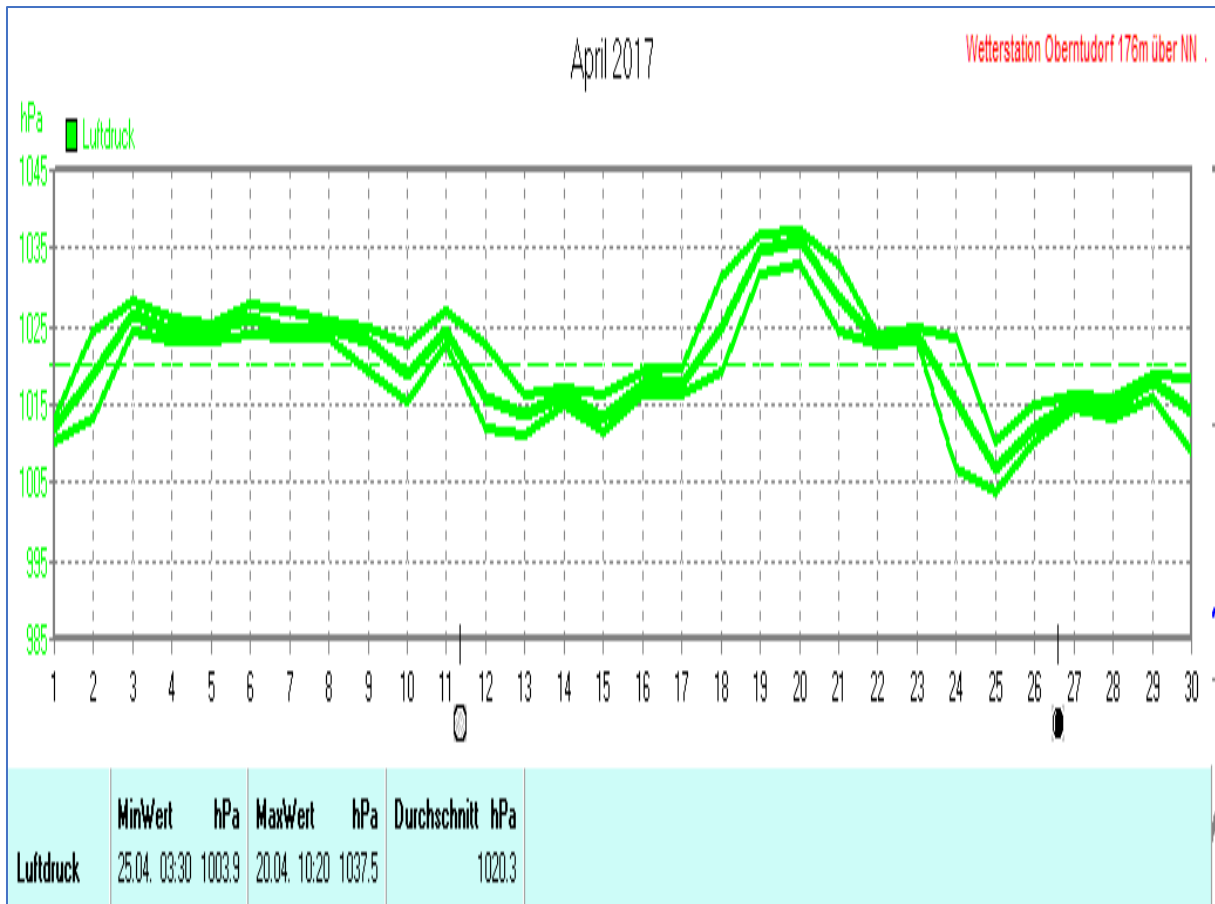


## Wettertabelle und Grafiken April 2017 Station Oberntudorf

<b>Wetterdaten April 2017 Station Oberntudorf</b>							
Meßgröße	Minimum	Zeit	Datum	Maximum	Zeit	Datum	Durchschnitt
Lufttemp.	-2,1 °C	06:20	20.04.2017	24,4 °C	15:50	09.04.2017	8,4 °C
Bodentemp.	-1,7 °C	06:10	19.04.2017	21,7 °C	16:30	09.04.2017	8,0 °C
Luftfeuchte	36 %	16:30	27.04.2017	96 %	07:30	02.04.2017	74 %
Luftdruck	1003,9 hPa	03:30	25.04.2017	1037,5 hPa	10:20	20.04.2017	1020,3 hPa
Wind km/h				19,3 km/h	14:50	25.04.2017	5,3 km/h
Wind °				W-SW	14:50	25.04.2017	W-SW
Regen l/m²				8,8 l/m²	05:00	17.04.2017	#28,600 l/m²
Evapotransp.							#52,210 l/m²
Solar				1048 W/m²	13:10	22.04.2017	156 W/m²
Sonne h				12:20 h	20:30	30.04.2017	#168:30 h

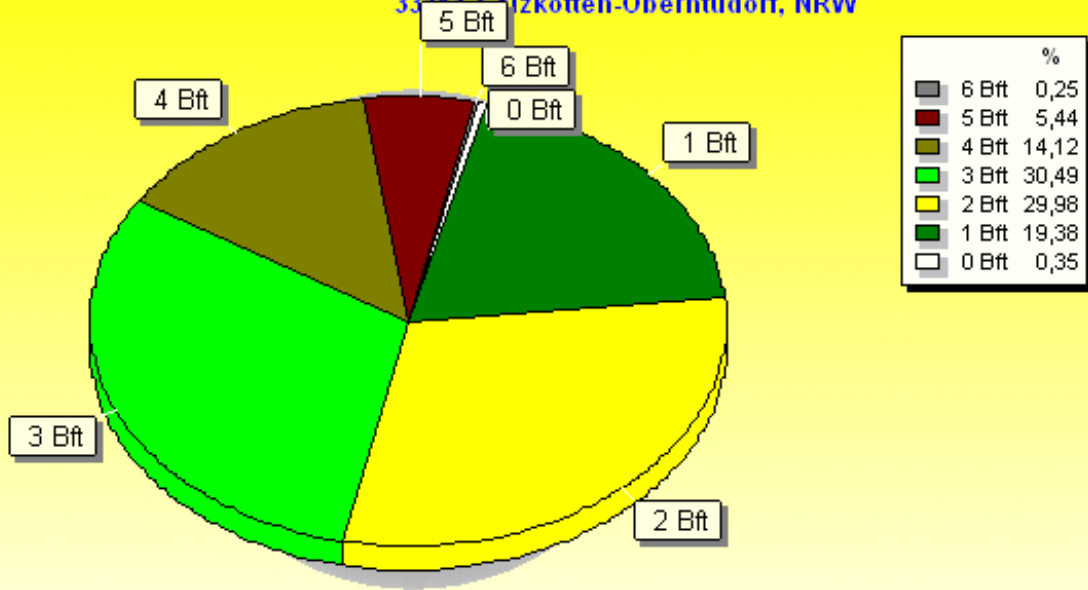






### Windböen: Verteilung Windstärke April 2017

33154 Salzkotten-Oberntudorf, NRW

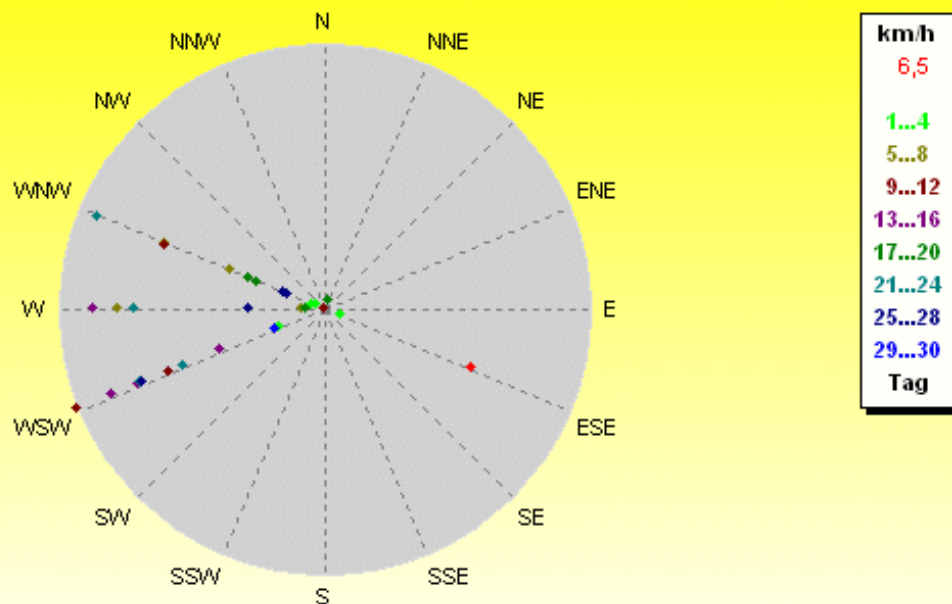


4320 Werte - Ø 13,1km/h - Max. 41,8km/h = Windböen - 9452.9 km

© WzWin32 - Wetterstation Oberntudorf 176m über NN . - © 1999-2017 Jürgen Pinger - Davis VantagePro2Plus

### Verteilung Windrichtung/Windgeschwindigkeit April 2017

33154 Salzkotten-Oberntudorf, NRW



30 Werte - Ø 5,3km/h - Max. 19,3km/h - 9452.9 km

© WzWin32 - Wetterstation Oberntudorf 176m über NN . - © 1999-2017 Jürgen Pinger - Davis VantagePro2Plus

