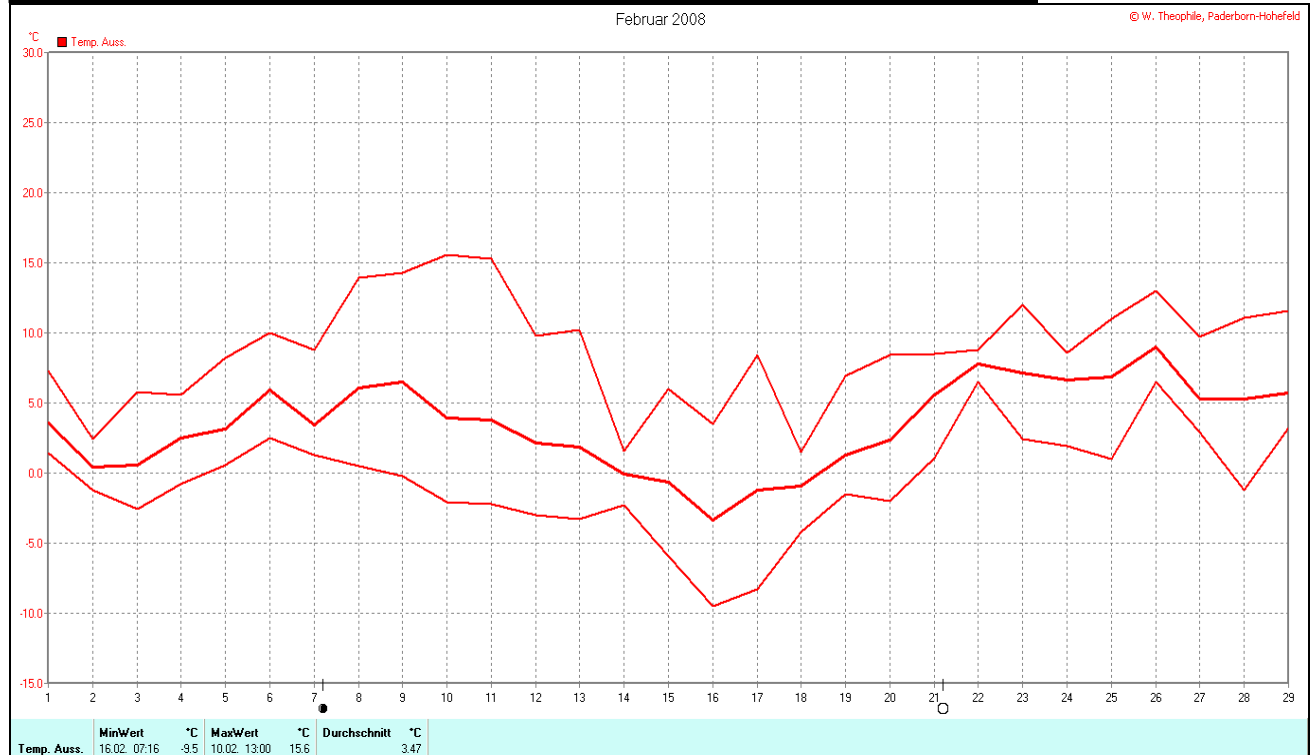
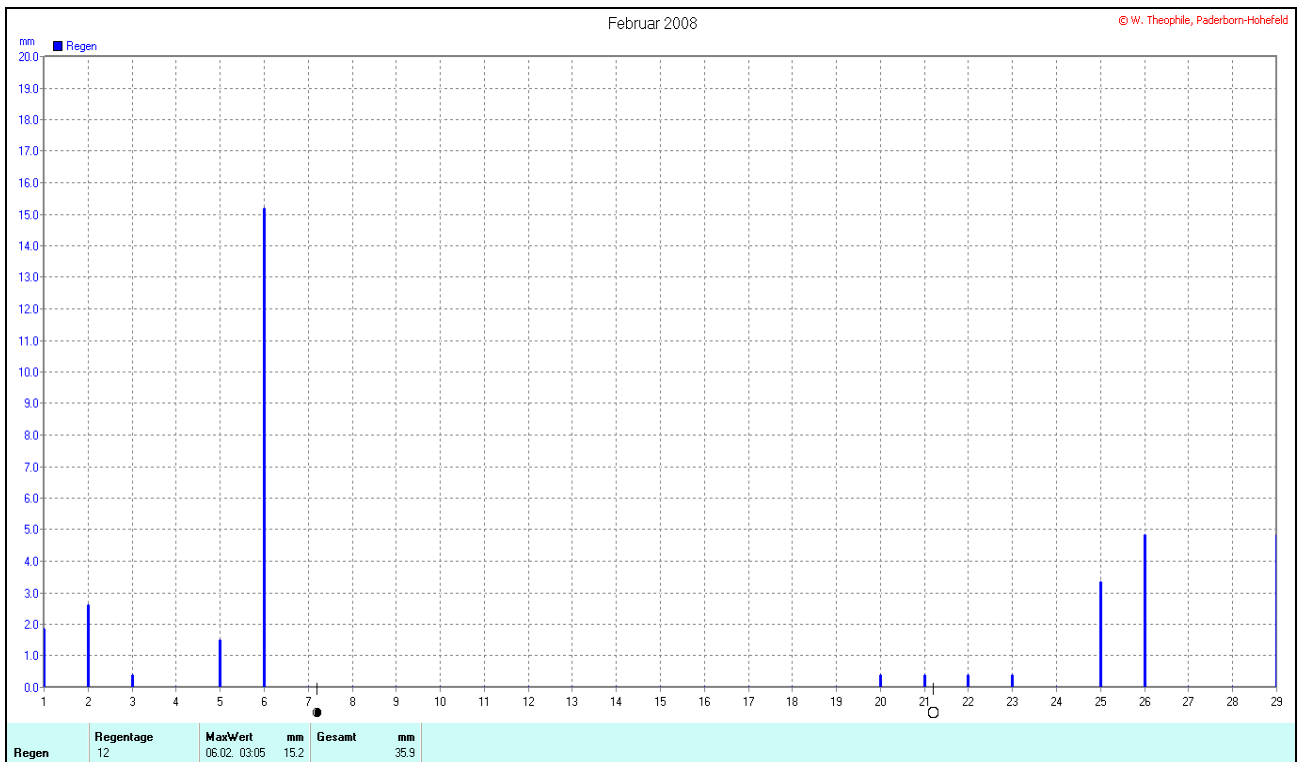
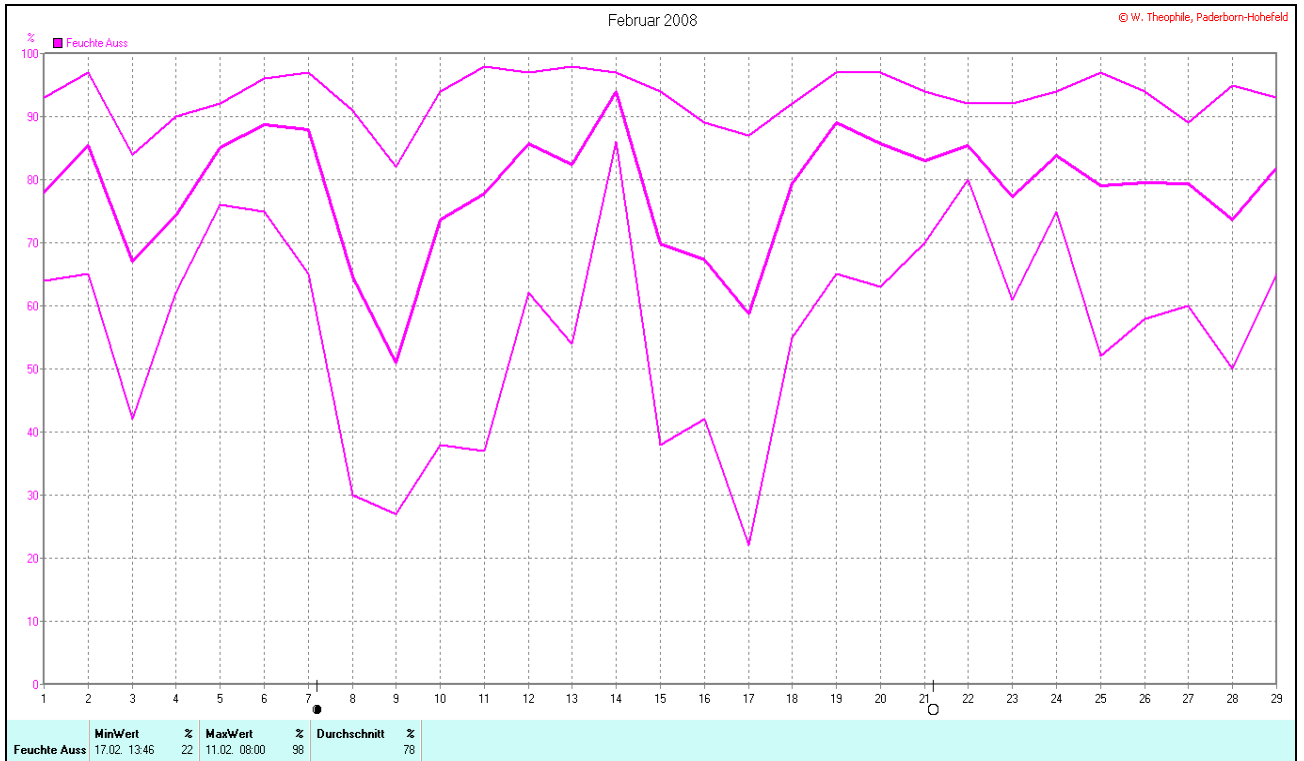
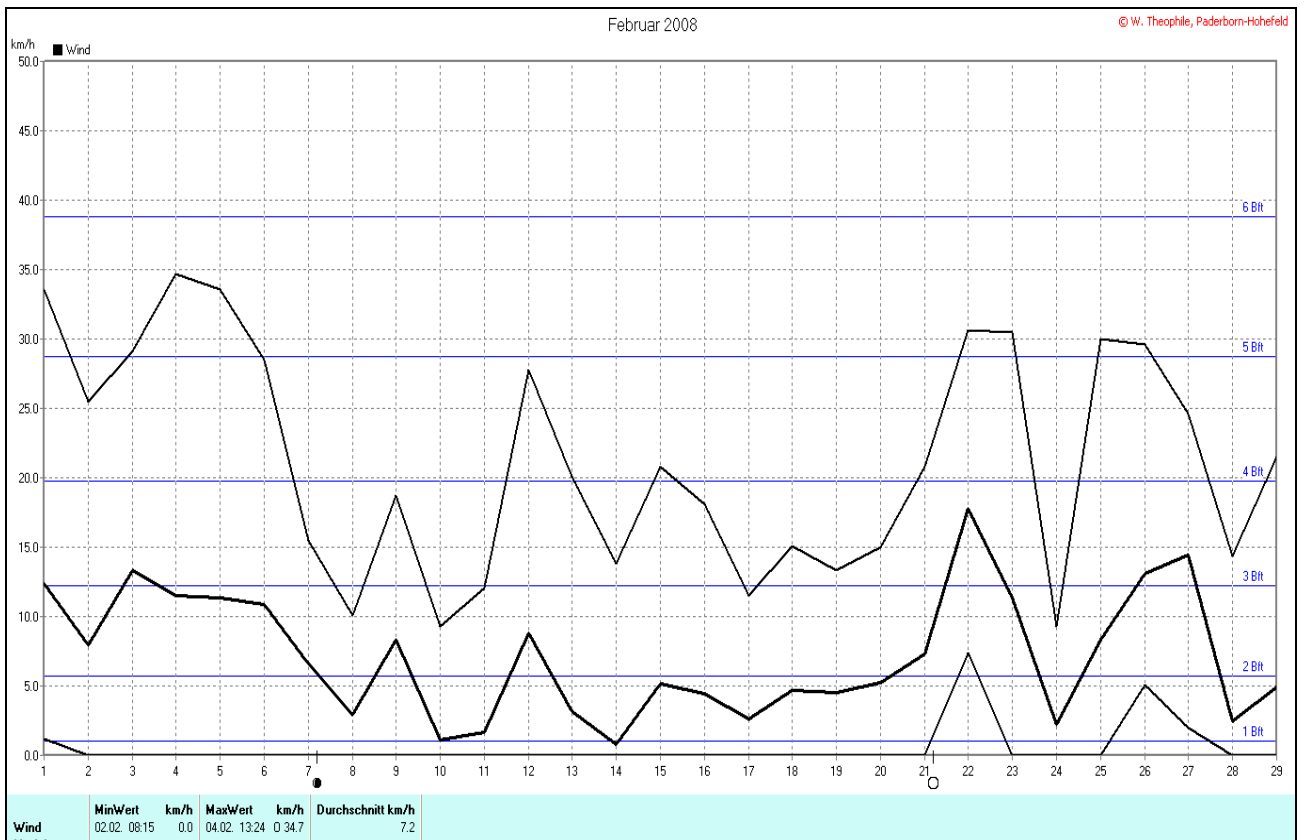
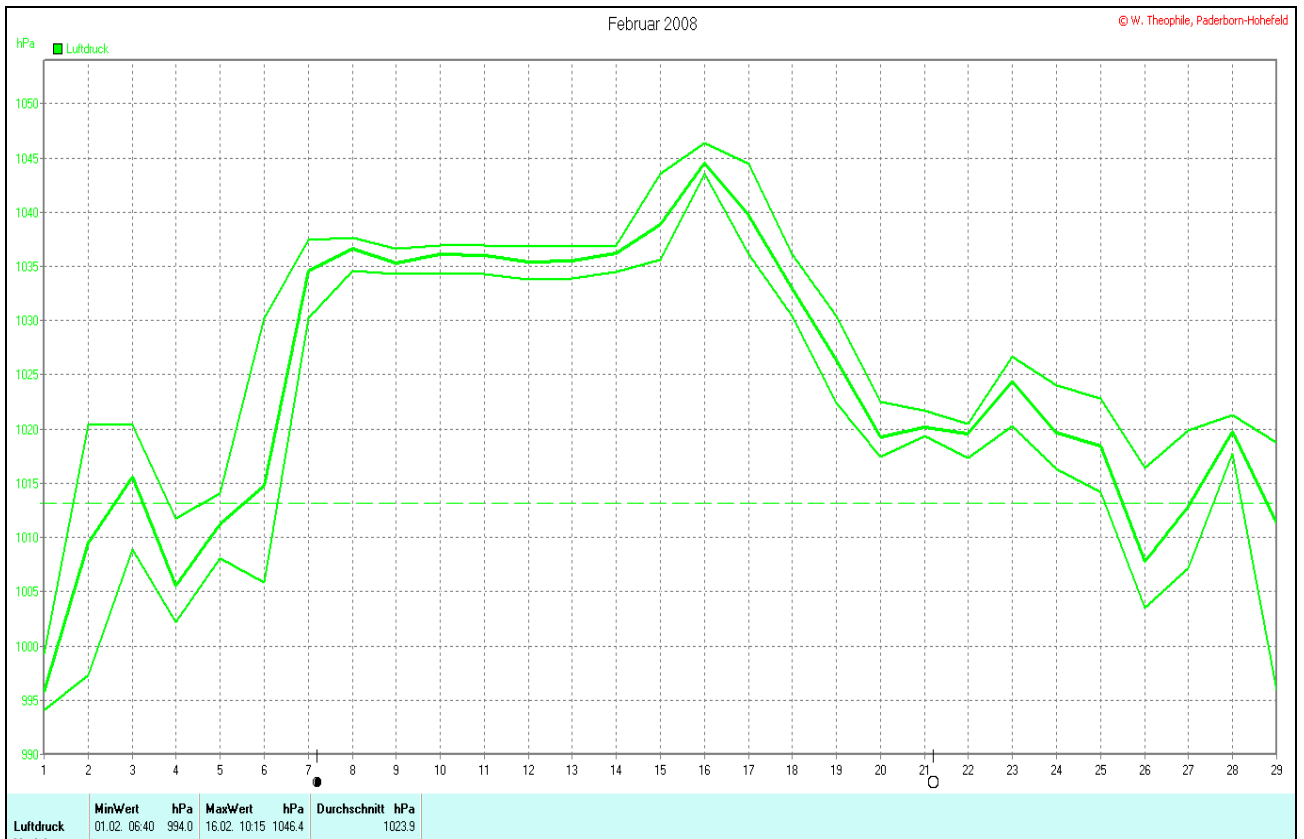


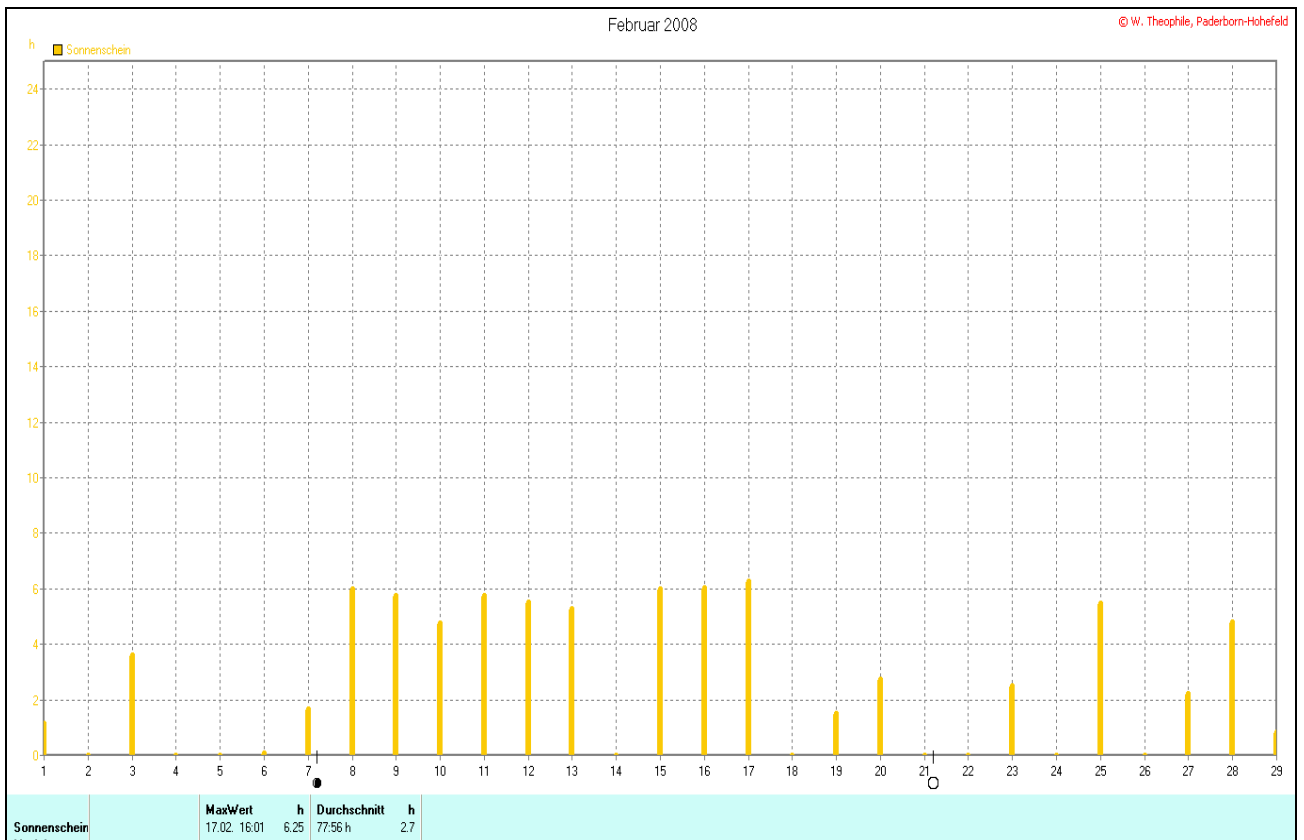
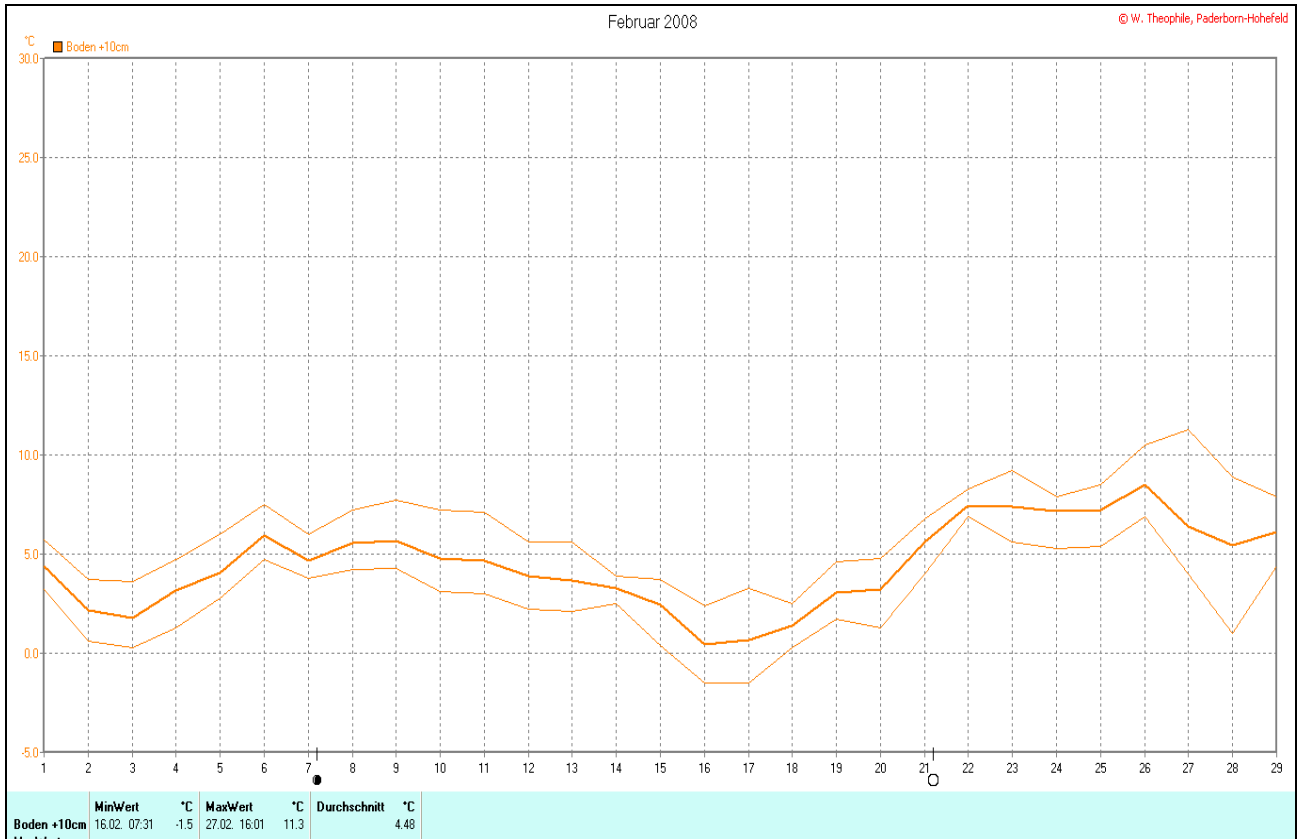
Wettergrafiken und Tabelle Februar 2008 Station PB-Hohefeld

Klimadaten		Wetterstation Dahl Hohefeld	
Standortkoordinaten:	geogr. 08°51'32" O; 51°41'39"N		
	250 m ü. NN		
Monatswerte:	Feb. 08		
Temperatur:	3,5	Tage mit Schneedecke: 0	
Lj.Mittel:(Lipp.1961-90):	1,6	Eistage(Max<0,0°C): 0	
Abweichung:	1,9	Frosttage(MIN<0,0°C): 14	
Absolutes Max.:	15,6	Sommertage(Max>=25°C): 0	
Absolutes Min.:	-9,5	Heiße Tage(Max>=30°C): 0	
Bodentemperatur -5cm :			
Mittel: 4,1	Max: 6,7	Min: 1,8	
Bodentemperatur +5cm :			
Mittel: 4,5	Max: 11,3	Min: -1,5	
Niederschlag:	35,9	Luftdruck(Meereshöhe):hPa	
Max.Tag:	15,2	Absolutes Max.: 1.046,0	
Lj.Mittel(Lipp. 1961-90):	55,4	Absolutes Min.: 994,0	
Mittel relative Feuchte:	78,2	Mittel: 1.025,9	
Max. Windbö:	34,7	Sonne klux	23.543,65
Mittlere Wind:	7,2	Sonne h:	77,93
		Lj.Lipp.(1961-90):	73,3



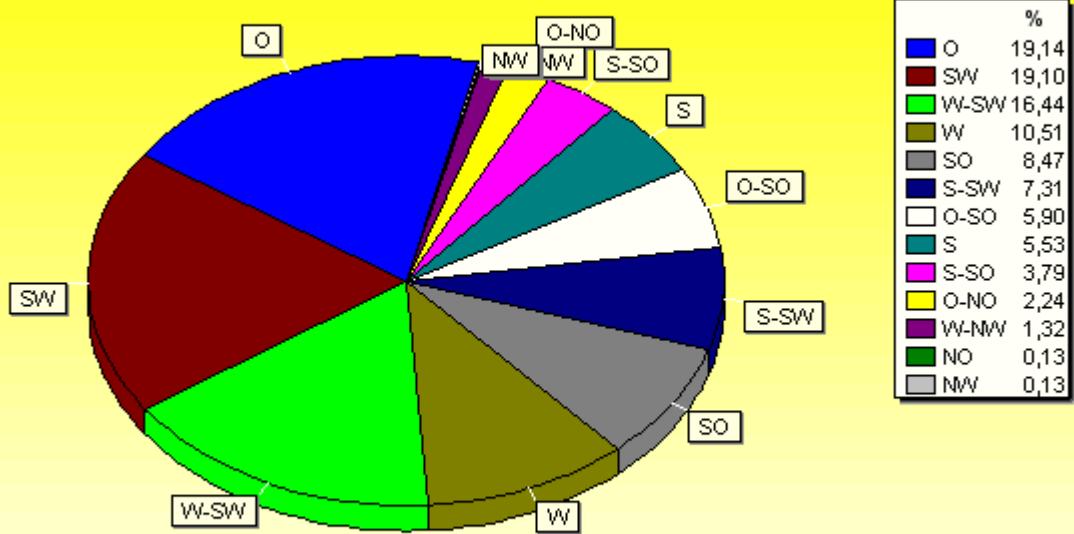






Verteilung Windrichtung Februar 2008

Paderborn-Hohefeld

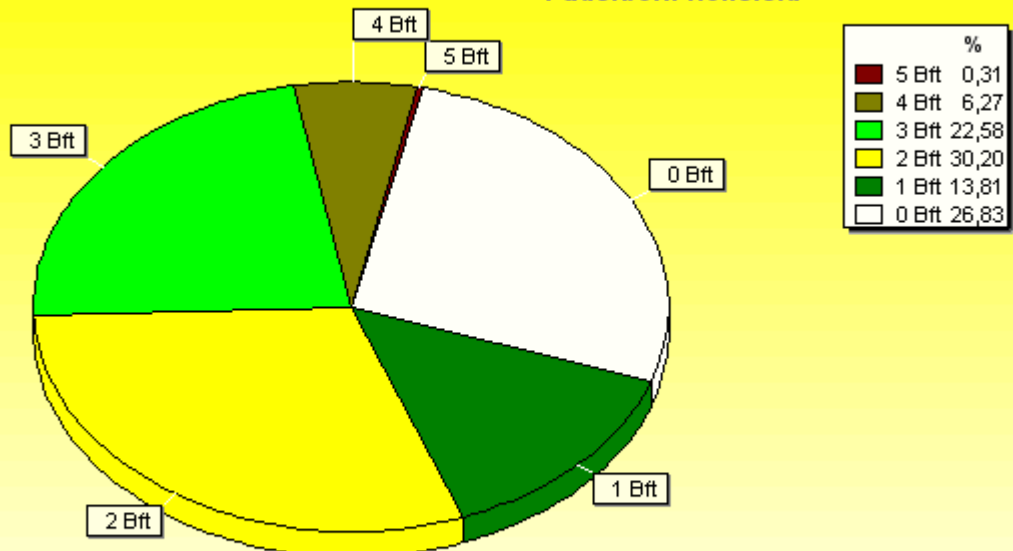


3036 / 1113 Werte -> 26.8% Windstille - Ø 7,2km/h - Max. 34,7km/h

© WzWin32

Verteilung Windstärke Februar 2008

Paderborn-Hohefeld



4149 Werte - Ø 7,2km/h - Max. 34,7km/h

© WzWin32